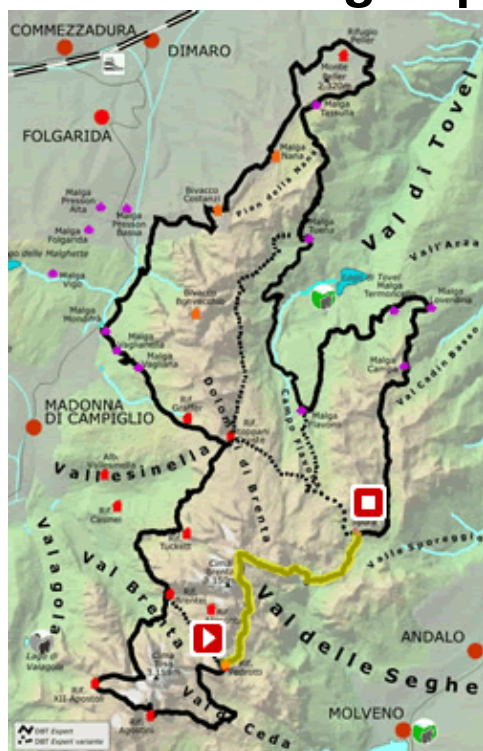


« Prev Stage 8

Rifugio Tosa T. Pedrotti - Malga Spora

Variant

Next »



Distance	11,6 km
Elevation gain	1339 m
Time	6,35 h
Difficulty	E / EEA - D

Description

From Rifugio Pedrotti it takes only a few minutes to descend to the terrace immediately below Rifugio Tosa (2439 m) where you enter the path waymarked SAT 303 (EEA) Sentiero “Osvaldo Orsi” that in ups and downs goes round the bottom of the large rock flank of Cima Brenta Alta and after a while comes out in Busa degli Sfulmini and Massodi (2380 m) crowned by the superb rock wall of Cima Brenta Alta, Campanil Basso and Campanil Alto and Cima degli Sfulmini. The path skirts the edge of the whole basin, continues horizontally in Busa dei Armi (2450 m) and then reaches the foot of Naso dei Massodi (2510 m) where it overlooks Val Perse.

From here the path continues along an easy ledge hewn in the steep wall of Spallone dei Massodi which is facilitated with an iron cable (Sega Alta). Remaining high up and traversing scree and snowfields you go round the bottom of the east flank of Cima Brenta and after a short climb you reach the crossway below the

Stage 8 Rifugio Tosa T. Pedrotti - Malga Spora

Bocca del Tuckett. Walking time Rifugio Pedrotti Tosa – crossway path SAT 322: 2,00 hours.

This wild stony area affords a continuous variety of scenery and rewarding views of the jagged pinnacles of the Brenta. In some places the path is facilitated with iron cables and the use of hlemt, crampons and pickaxe is essential in case of snow. **Attention, in case of snowy winter and at the beginning of the summer season always check the condition of this path by contacting Rifugio Tosa Pedrotti!**

From below the Bocca del Tuckett you descend on Sentiero delle Val Perse SAT 322 (EE) across the Busa dell'Acqua (1955 m) and in about 2,00 hours reach the fork (1600 m) with path SAT 344 (E) in the Vallazza locality. Following waymark SAT 344 (E) a very steep, demanding and exposed path climbs to reach Passo del Clamer (2164 m) in 1,45 hours.

Here begins the second part of the route winding through the wildest and lesser known area of the Group. On Passo Clamer you get a last glimpse of the spectacular view of the Central Brenta massif you have just traversed with its large screes and karst depressions filled with hanging glaciers and snowfields. From now on the itinerary features green valleys with a wealth of flora, fauna, meadows and cow-sheds. The contrast between the grey rocks and the green habitat of the bear is striking.

From Passo Clamer the SAT 344 (E) path descends an easy grassy slope and in 50 minutes reaches Malga Spora (1855 m) (with a bivouac).

/




/

Stage 8 Rifugio Tosa T. Pedrotti - Malga Spora




Stage 8 Rifugio Tosa T. Pedrotti - Malga Spora



/ DBT Stage 8




Stage 8 Rifugio Tosa T. Pedrotti - Malga Spora



Stage 8 Rifugio Tosa T. Pedrotti - Malga Spora

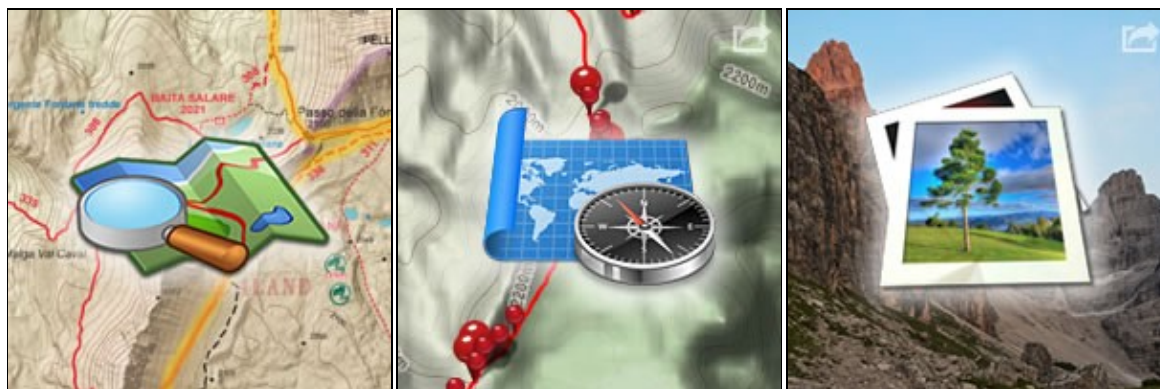


Stage 8 Rifugio Tosa T. Pedrotti - Malga Spora



Utility: mappa, foto, scheda tecnica, GPS, story

Visualizza e scarica i dettagli di ogni singola tappa: mappa (acquistabile online), traccia everytrail, fotogallery della tappa, scheda tecnica oltre alle tracce per i tuoi dispositivi e app.




Dati tecnici & download

Unesco Dolomiti Trails - Story



Stage 8 Rifugio Tosa T. Pedrotti - Malga Spora

Everytrail Ãˆ l'App per smartphone semplice e affidabile, utilizzabile sia online che offline.



Alessandro Cristofolletti ed Efremer Ferrari hanno percorso nell'estate 2012 il Dolomiti di Brenta trek EXPERT.

Qui trovate parte della loro testimonianza raccolta in un libro: [segui questo link per scoprire in anteprima](#) [suggerzioni ed emozioni vissute percorrendo le singole tappe.](#)

OspitalitÃ , rifugi e punti appoggio



Rifugio Tosa T. Pedrotti m. 2491

Molveno -

[Details](#)

[booking](#)

Rifugio Tosa T. Pedrotti m. 2491

Molveno

t 0039 0461 948115

[Email](#)

Molveno

Manager: Franco Nicolini

Beds: 120

Winter room with 18 beds

Mobile coverage: yes

The mountain hut is open from June 16th to September 23th 2018

Rifugio Tosa T. Pedrotti m. 2491

Stage 8 Rifugio Tosa T. Pedrotti - Malga Spora

info@rifugiotosapedrotti.it | www.rifugiotosapedrotti.it

How to reach us from:

(Insert address, city)

Go!

[Permalink](#) [Send this page to your friend](#) [Print this page](#)



Malga Spora m. 1855

Paganella -

[Details](#)

[booking](#)

Malga Spora m. 1855

Paganella

t 0039 339 2787980

[Email](#)

Paganella

Owner: Massimo Cicolini

Beds: 20

Board service: on request

Equipment: big dining room with table, chairs, sink, stove and wood. It is possible to cook using the stove or to ask the owner for a meal. Big room on the upper floor with beds, materasses, pillows and blankets. Bathroom outside, no shower (only fountain outside). The owner provide breakfast as well on request.

Water: yes, from June the 20th

Electricity: only between 7 and 8 pm

Mobile coverage: no

The malga is open from July 7th to September 13th 2015. Outside this period the bedroom is fitted with 6 beds without blankets

massimo.cicolini@alice.it |

How to reach us from:

(Insert address, city)

Malga Spora m. 1855

Stage 8 Rifugio Tosa T. Pedrotti - Malga Spora

Go!

[Permalink](#) [Send this page to your friend](#) [Print this page](#)

© 2007-2019 Dolomiti di Brenta Bike

www.dolomitibrentatrek.it

info@dolomitibrentatrek.it

[Print this page](#) [Close](#)

Cookies help us deliver our services. By using our services you agree to our use of cookies [Details](#)

Ok