

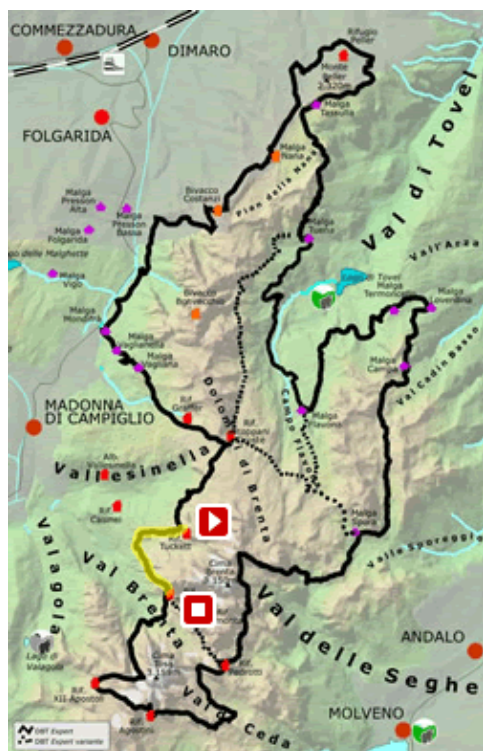


Stage 4

# Rifugio Tuckett - Rifugio Ai Brentei

Variant

Next »



Distance	4,0 km
Elevation gain	240 m
Time	1,30 h
Difficulty	E

## Description

From Rifugio Tuckett you follow the downhill path SAT 328 (E) that reaches Sella del Fridolin (2143 m) where you cross the path Bogani SAT 318 (E) that comes from Rifugio Casinei. You follow this path in direction Rifugio Brentei following the orographic right side of Val Brenta. The path runs along the short Galleria Bogani tunnel and reaches Rifugio Maria e Alberto ai Brentei. Walking time Rifugio Tuckett – Rifugio Brentei: 1:30 hour.

Rifugio Maria e Alberto ai Brentei (2182 m), managed by the CAI of Monza, stands in a wide grassy space in the central part of Brenta and is in a strategic position for the classic vie ferrate of the Group. The grandeur of the environment surrounding the refuge is incomparable: the vertical walls of the Punte di Campiglio and Cima Mandron rise from the grassy expanse and behind is the frozen wall of Canalone Neri that joins Crozzon di Brenta to Cima Tosa.

## Stage 4 Rifugio Tuckett - Rifugio Ai Brentei

For decades, after 1949, the refuge was managed by the great Trentino alpinist Bruno Detassis (1910–2008). This mountain guide and climber was very generous in giving advice and help to generations of alpinists who passed this refuge. Following the motto “seeking the easy in the difficult” he was the first to scale some of the most beautiful and difficult climbs in the Dolomites, such as the “Via delle Guide” on Crozzon di Brenta.

**From here to Malga Spora the DBT Expert route is considered for expert hikers with equipment and presents many difficulties. The use of harness, helmet and crampons is essential**

/



/

Stage 4 Rifugio Tuckett - Rifugio Ai Brentei



**/ DBT Stage 4**



Stage 4 Rifugio Tuckett - Rifugio Ai Brentei



foto8



foto10



## Stage 4 Rifugio Tuckett - Rifugio Ai Brentei



Stage 4 Rifugio Tuckett - Rifugio Ai Brentei





## Stage 4 Rifugio Tuckett - Rifugio Ai Brentei



### Utility: mappa, foto, scheda tecnica, GPS, story

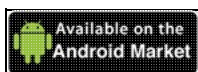
Visualizza e scarica i dettagli di ogni singola tappa: mappa (acquistabile online), traccia everytrail, fotogallery della tappa, scheda tecnica oltre alle tracce per i tuoi dispositivi e app.




## Dati tecnici & download



Everytrail Ã¨ l'App per smartphone semplice e affidabile, utilizzabile sia online che offline.



## Unesco Dolomiti Trails - Story



Alessandro Cristofolletti ed Efrem Ferrari hanno percorso nell'estate 2012 il Dolomiti di Brenta trek EXPERT.

Qui trovate parte della loro testimonianza raccolta in un libro: segui questo link per scoprire in anteprima suggestioni ed emozioni vissute percorrendo le singole tappe.

## OspitalitÃ , rifugi e punti appoggio



### Rifugio Tuckett m. 2271

Val Rendena -

[Details](#)

[booking](#)

## Rifugio Tuckett m. 2271

Val Rendena

t 0039 0465 441226

[Email](#)

## Val Rendena

Manager: Angeli Alberto

Beds: 120

Winter room with 10 beds

Rifugio Tuckett m. 2271



## Stage 4 Rifugio Tuckett - Rifugio Ai Brentei

Mobile coverage: yes

Free WiFi with Free Luna provider outside the building

The mountain hut is open from June 16h or 20th to September 23th 2018

[rifugio@tuckett.it](mailto:rifugio@tuckett.it) | [www.rifugio-tuckett.it](http://www.rifugio-tuckett.it)

How to reach us from:

(Insert address, city)

Go!

[Permalink](#) [Send this page to your friend](#) [Print this page](#)



### Rifugio Ai Brentei m. 2182

Val Rendena -

[Details](#)

[booking](#)

## Rifugio Ai Brentei m. 2182

Val Rendena

t 0039 0465 441244

[Email](#)

## Val Rendena

Manager: Luca Leonardi

Beds: 98

Winter room with 19 beds

Mobile coverage: yes

The mountain hut is open from June 16th to September 23th 2018

The refuge offers equipment rental service with delivery at the refuge or in Madonna di Campiglio

[info@rifugiobrentei.it](mailto:info@rifugiobrentei.it) | [www.rifugiobrentei.it](http://www.rifugiobrentei.it)

How to reach us from:

(Insert address, city)

Go!

Rifugio Ai Brentei m. 2182

## Stage 4 Rifugio Tuckett - Rifugio Ai Brentei

[Permalink](#) [Send this page to your friend](#) [Print this page](#)

---

© 2007-2019 Dolomiti di Brenta Bike  
www.dolomitibrentatrek.it.it  
info@dolomitibrentatrek.it

---

[Print this page](#) [Close](#)

---

Cookies help us deliver our services. By using our services you agree to our use of cookies [Details](#)  
Ok